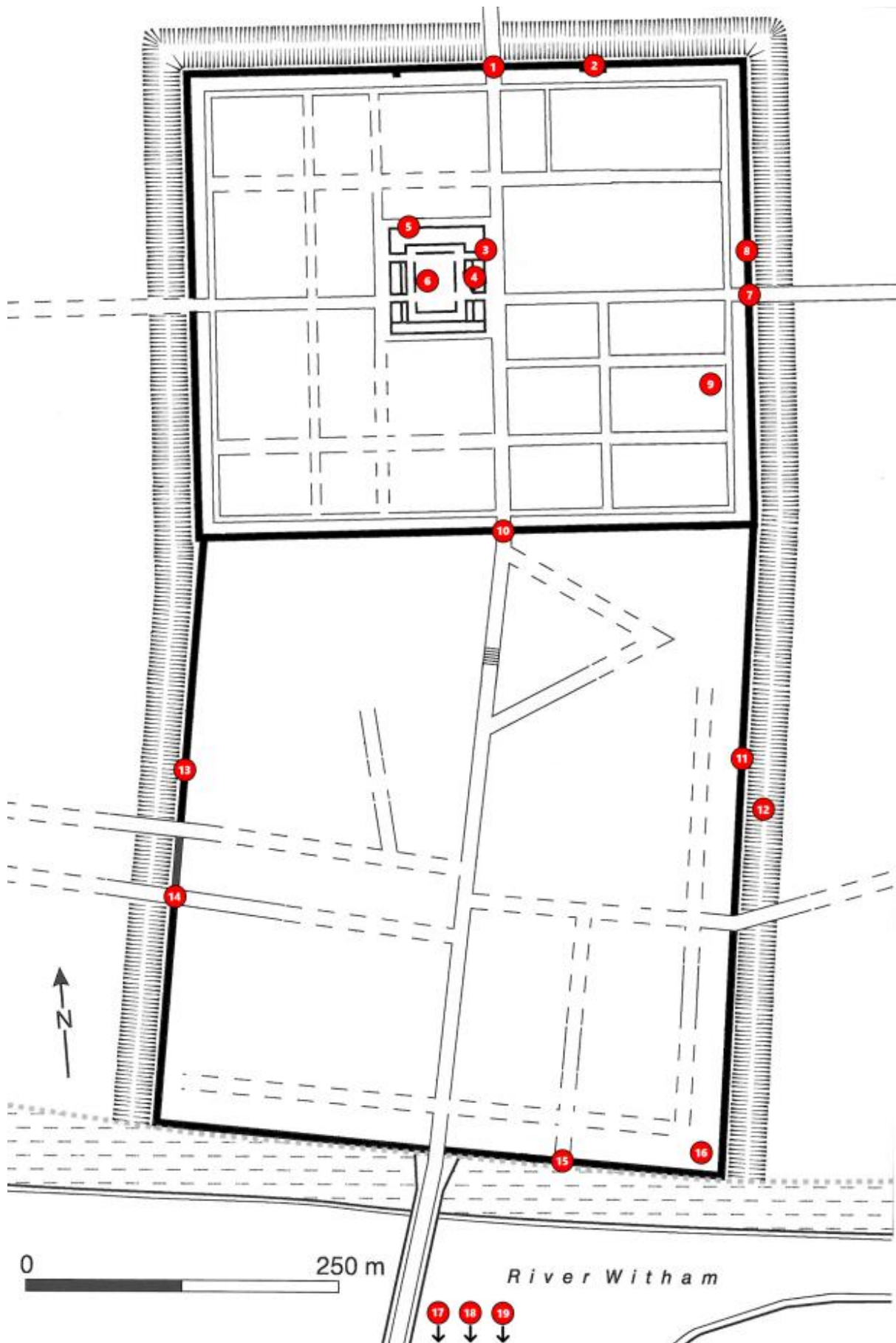


LINDUM COLONIA



Ricostruzione della Colonia romana di Lindum nel II Secolo

Fonte: thecollectionmuseum.com, Art & Archaeology in Lincolnshire



Mapa di Lindum Colonia nel II Secolo Fonte: Roman Lincolnshire Revealed



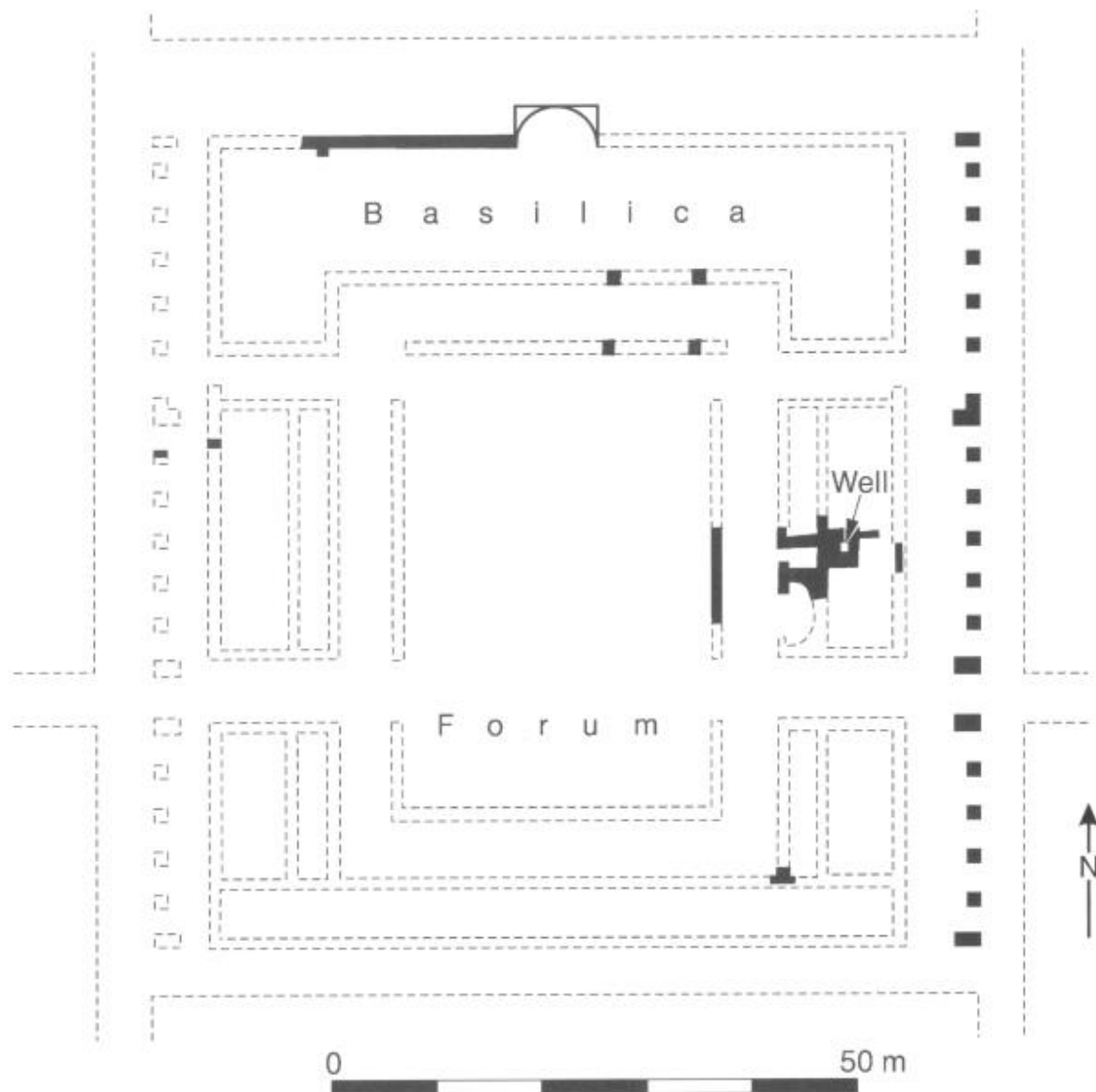
1. 'Newport Arch' – the north gate of the upper city




2. Section of the northern wall of the upper city and *castellum aquae*




3. Reconstruction of the northern end of the colonnade with Newport Arch in the background, by David Vale



4. Plan of the forum complex. Solid black areas are those attested by excavation or surviving remains, dotted lines are hypothetical. Illustration copyright Historic England



5. Reconstruction of the forum and basilica by David Vale



6. Reconstruction of the second church at St Paul in the Bail by David Vale




7. Reconstruction of the upper east gate. Copyright City of Lincoln Council



8. Section of the eastern wall of the upper city



9. Mosaic in Lincoln Cathedral



10. Hypothetical reconstruction of the upper south gate by David Vale



15. Reconstruction of the posterngate and tower in the southern wall, by David Vale, amended by Dr Erik Grigg